



### LEGEND

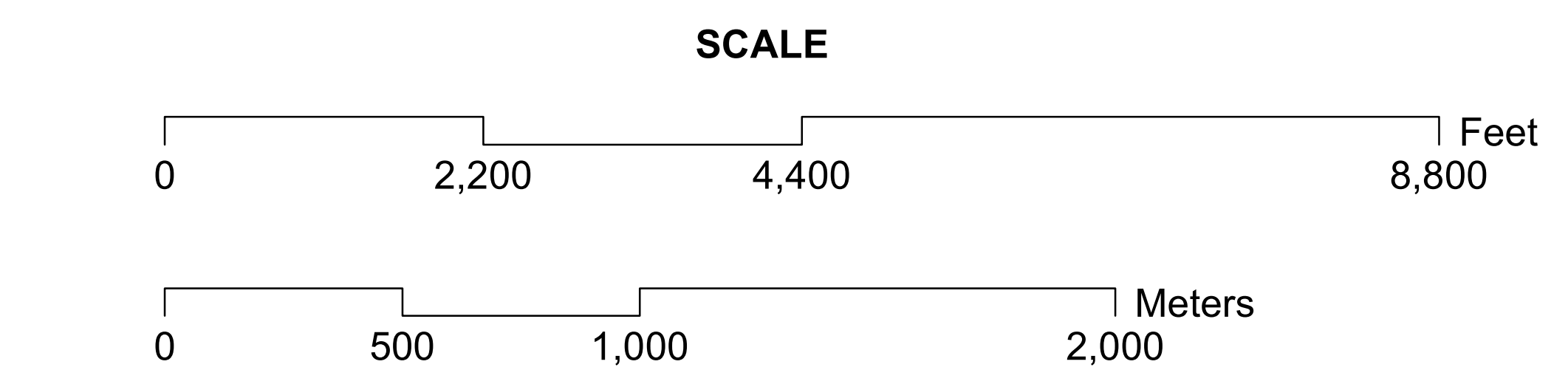
<b>FUNCTIONAL CLASSIFICATION</b>	<b>FOR FURTHER FUNCTIONAL CLASSIFICATION INFORMATION, CONTACT ODOT REGION OFFICE.</b>	<b>PUBLIC BUILDING</b>
<b>STATE HWY</b>		<b>COURTHOUSE</b>
<b>OTHER JURISDICTION</b>		<b>HOSPITAL</b>
INTERSTATE		<b>CITY HALL</b>
PRINCIPAL ARTERIAL		<b>ARMORY</b>
MINOR ARTERIAL		<b>POST OFFICE</b>
MAJOR COLLECTOR		<b>SCHOOL</b>
MINOR COLLECTOR		<b>LIBRARY</b>
LOCAL ROAD		<b>SAFETY REST AREA</b>
INTERSTATE - US. ROUTE - ORE. ROUTE		<b>WEIGH STATION</b>
NATIONAL HIGHWAY SYSTEM ROUTE		<b>PARK &amp; RIDE LOCATION</b>
CITY LIMIT		<b>INTERCITY - CITY TRANSIT</b>
URBAN GROWTH BOUNDARY		<b>COMMERCIAL - GENERAL AVIATION</b>
RAILROAD - AMTRAK PASSENGER STATION		<b>PORT FACILITY</b>
GRAVEL PIT - QUARRY - ODOT STOCKPILE		
ODOT MAINTENANCE STATION		

Published by

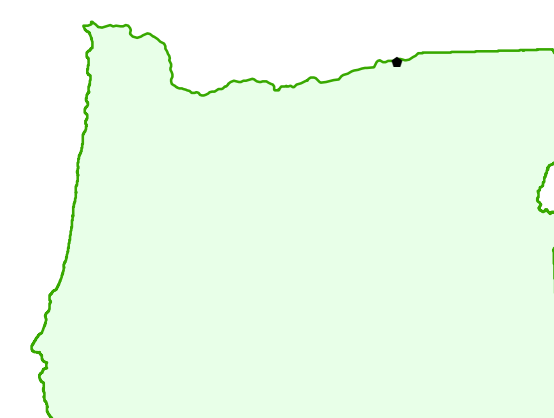



PREPARED DIGITALLY BY THE OREGON DEPARTMENT OF TRANSPORTATION IN COOPERATION WITH THE U.S. DEPARTMENT OF TRANSPORTATION FEDERAL HIGHWAY ADMINISTRATION

"This product is for informational purposes and may not be suitable for legal, engineering, or surveying purposes. Users of this product should review and consult the primary data sources to determine the usability of the information. Conclusions drawn from this information are the responsibility of the user."



UMATILLA  
POPULATION 7,220



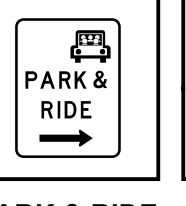




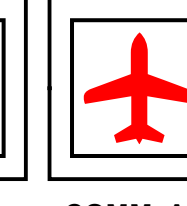
T. 5 N. R. 27-29 E. W.M.

## OREGON TRANSPORTATION MAP

Showing Federal Functional Classification of Roads  
City of

# UMATILLA

UMATILLA COUNTY  
2017 Edition

					
AVAILABLE TRANSPORTATION SERVICES SHOWN WITH YELLOW BACKGROUND			AVAILABLE TRANSPORTATION SERVICES SHOWN WITH YELLOW BACKGROUND		