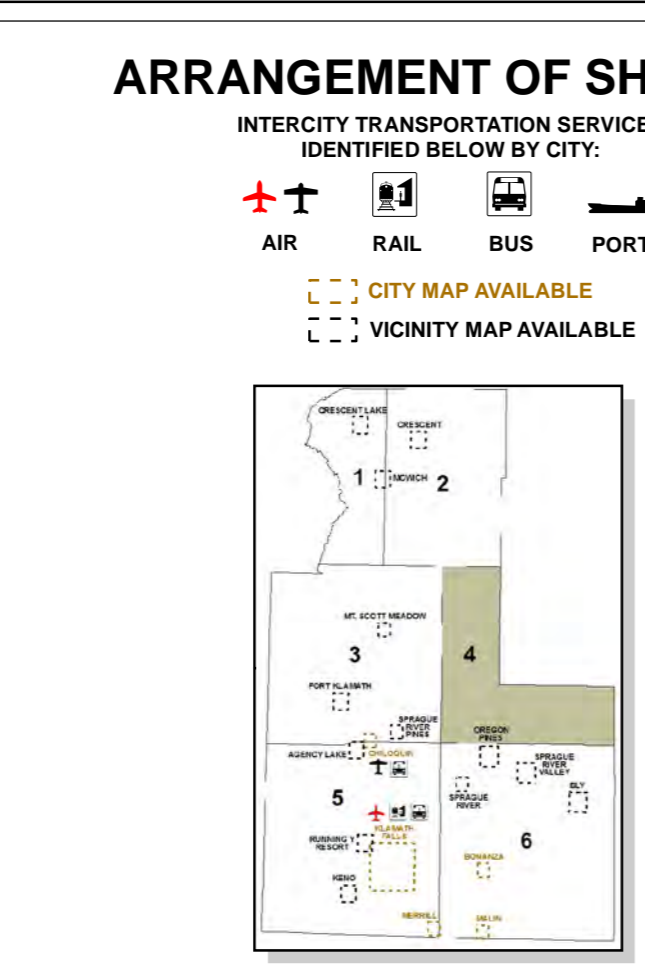


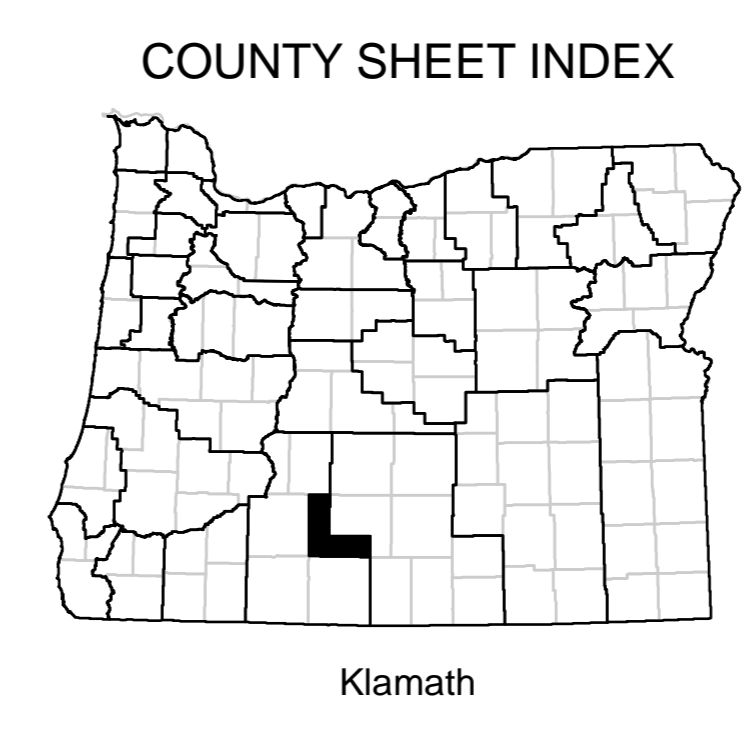
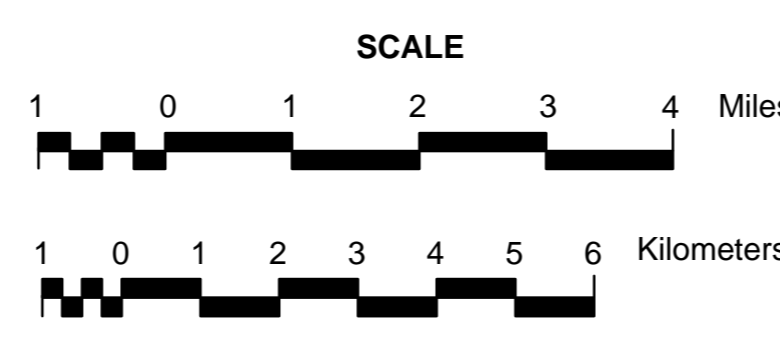
**LEGEND**

FUNCTIONAL CLASSIFICATION	OTHER JURISDICTION	FC W/ FAUB	FOR FURTHER FUNCTIONAL CLASSIFICATION INFORMATION, CONTACT ODOT REGION OFFICE.
STATE HWY	OTHER JURISDICTION	FC W/ FAUB	
INTERSTATE	PRINCIPAL ARTERIAL	MINOR ARTERIAL	
RURAL MAJOR COLLECTOR/ URBAN COLLECTOR	MINOR COLLECTOR	LOCAL	
UNIDENTIFIED ROAD OR TRAIL	ORE. ROUTE - US. ROUTE - INTERSTATE ROUTE	NATIONAL HIGHWAY SYSTEM ROUTE	
CITY LIMIT	URBAN GROWTH BOUNDARY	AMTRAK RAIL PASSENGER STATION	
COMMERCIAL - GENERAL AVIATION	SNO-PARK	SAFETY REST AREA - WEIGH STATION	
PUBLIC BUILDING - ODOT STOCKPILE SITE	GRAVEL PIT - QUARRY	FUNCTIONALLY CLASSED ROAD WITHIN FEDERAL AID URBAN BOUNDARY	



"This product is for informational purposes and may not have been prepared for or be suitable for legal, engineering, or surveying purposes. Users of this information should review or consult the primary data and information sources to ascertain the usability of the information."

"Make local inquiry of road conditions in remote areas. Some roads are impassible following severe weather conditions."



**OREGON TRANSPORTATION MAP**  
 Showing Functional Classification of Roads  
**KLAMATH COUNTY**

Published by **ODOT GIS**

Sheet 4 of 6  
 Population 66,350  
 2009

NORTH

PREPARED DIGITALLY BY THE OREGON DEPARTMENT OF TRANSPORTATION IN COOPERATION WITH THE U.S. DEPARTMENT OF TRANSPORTATION FEDERAL HIGHWAY ADMINISTRATION

All spatial data uses the statewide projection standard endorsed by the Oregon Geographic Information Council: Lambert Conformal