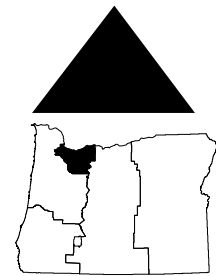


SAFETY INVESTMENT PROGRAM (SIP)

SEGMENT RATINGS

NUMBER OF FATAL AND SERIOUS INJURY CRASHES PER 5 MILE SEGMENT OR EQUIVALENT

- 0 Crashes (Cat. 1)
- 1-2 Crashes (Cat. 2)
- 3-5 Crashes (Cat. 3)
- 6-9 Crashes (Cat. 4)
- 10+ Crashes (Cat. 5)



NORTH

SAFETY PRIORITY INDEX SYSTEM (SPIS)

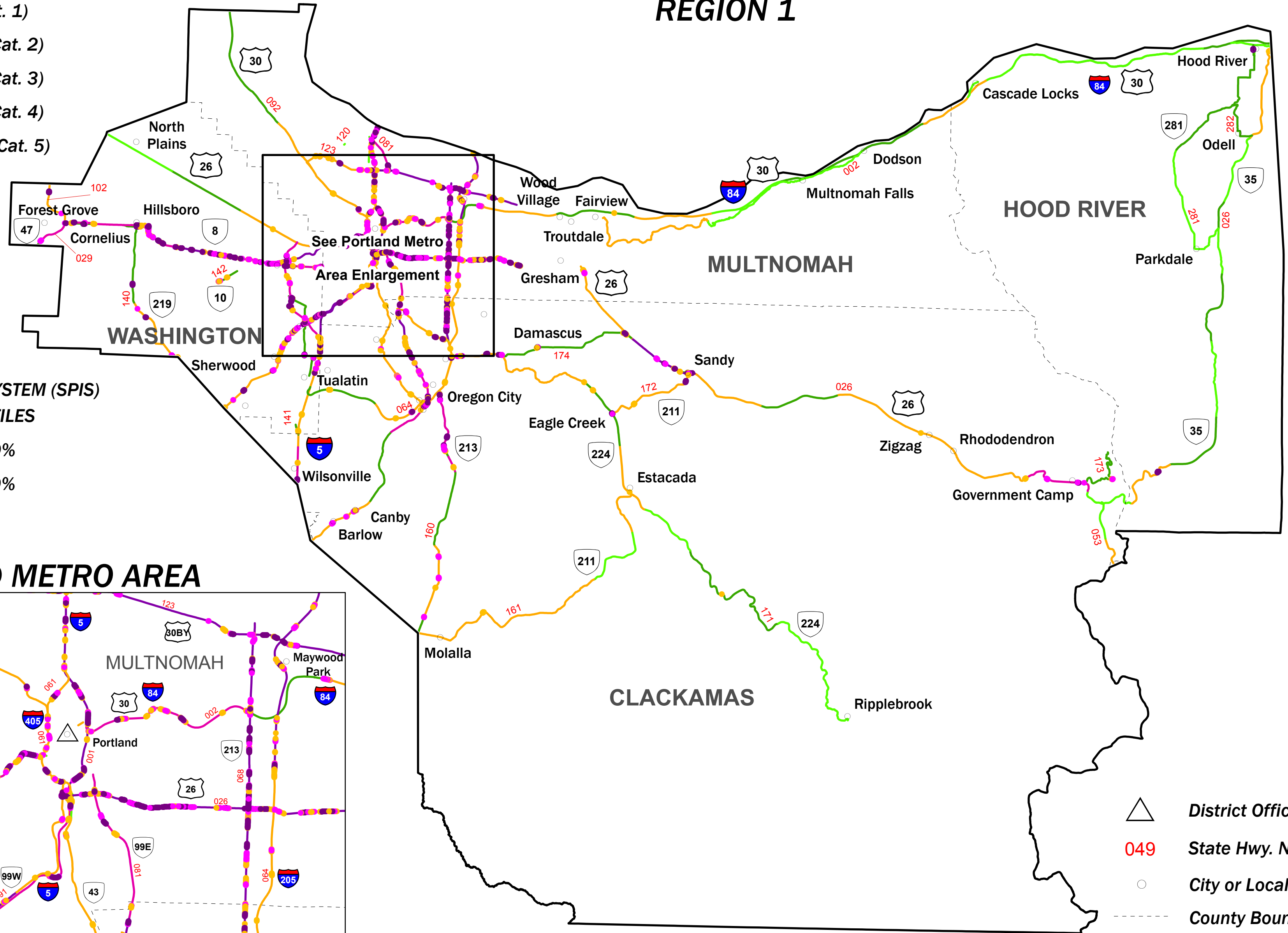
SPIS SITE PERCENTILES

- 85% - 89.99%
- 90% - 94.99%
- 95% - 100%

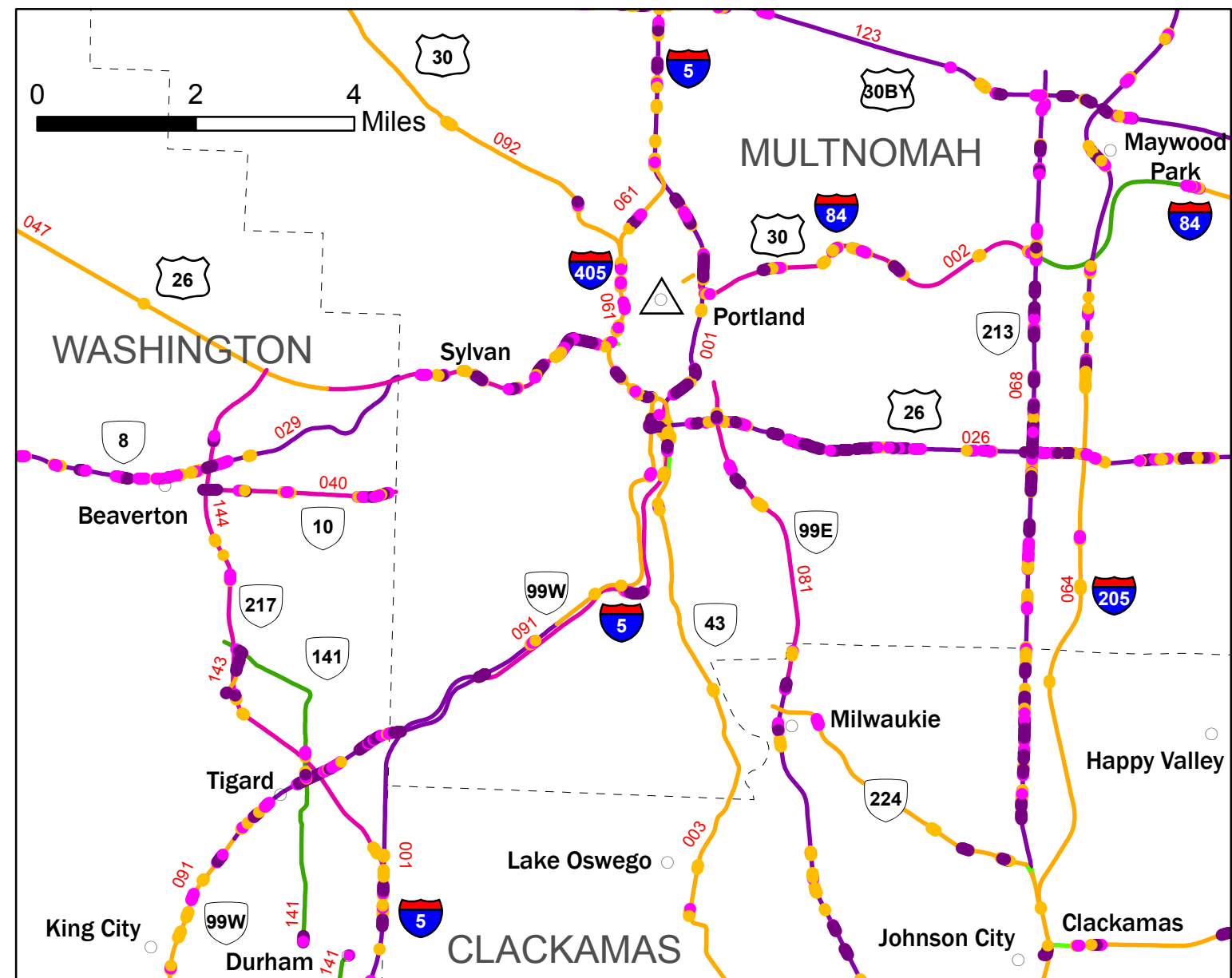
PROJECT SAFETY MANAGEMENT SYSTEM

2012 (using 2009 - 2011 crashes)

REGION 1

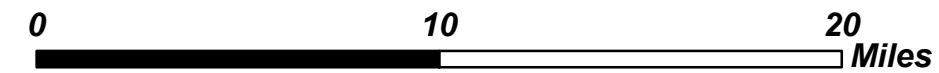


PORTLAND METRO AREA



PRODUCED BY ODOT - GIS UNIT
 (503) 986-3154 - OCTOBER 2012
 GIS No. 23-57

DISCLAIMER:
 This product is for informational purposes only and may not have been prepared for or be suitable for legal, engineering or surveying purposes. Users of this information should review or consult the primary data and information sources to ascertain the usability of the information.



- District Office
- 049 State Hwy. Number
- City or Locale
- County Boundary
- Interstate Routes
- U.S. Routes
- Oregon Routes