

# PROJECT SAFETY MANAGEMENT SYSTEM

2012 (using 2009 - 2011 crashes)

PORTLAND VICINITY

## SAFETY INVESTMENT PROGRAM (SIP) SEGMENT RATINGS

NUMBER OF FATAL AND SERIOUS INJURY CRASHES  
PER 5 MILE SEGMENT OR EQUIVALENT

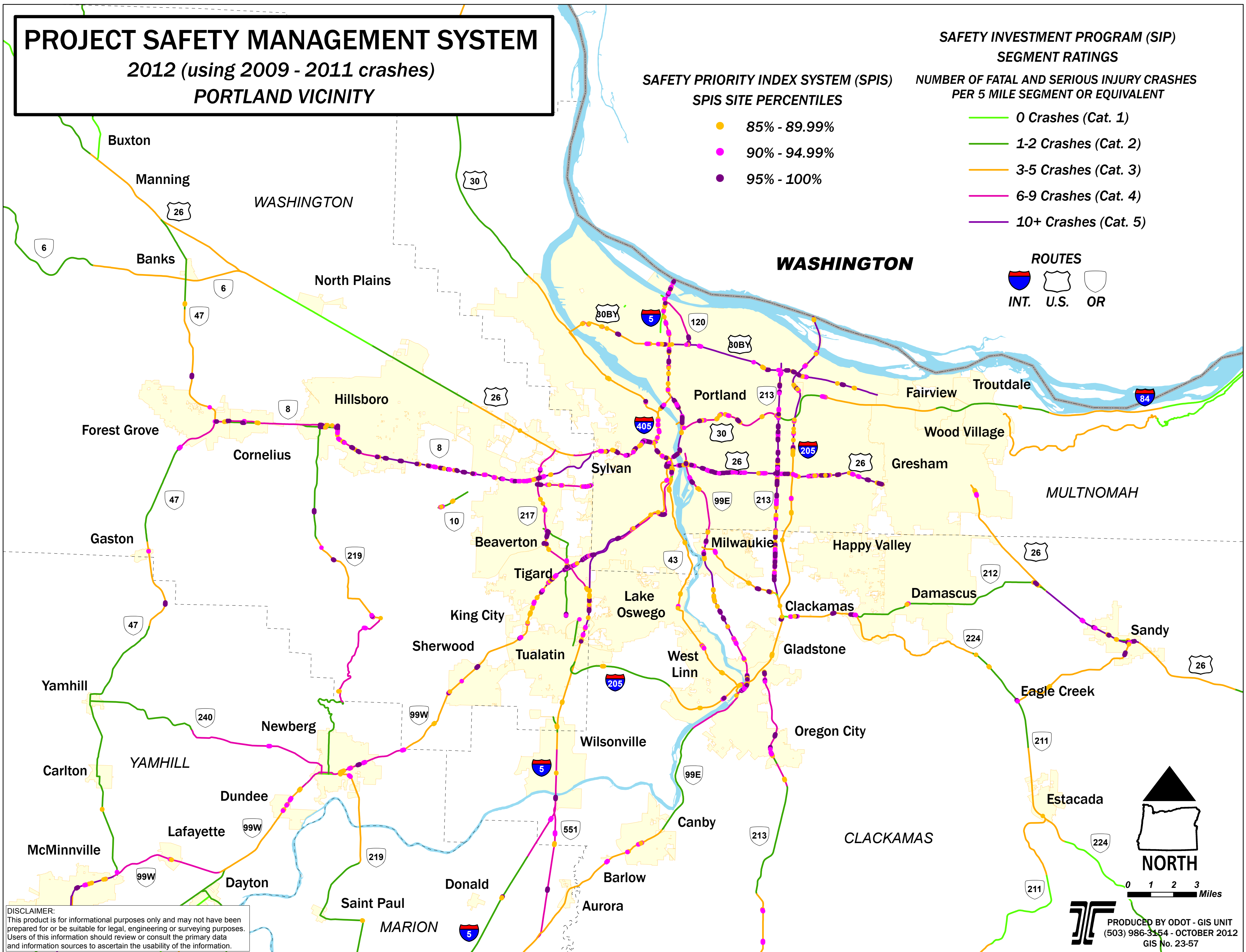
## SAFETY PRIORITY INDEX SYSTEM (SPIS) SPIS SITE PERCENTILES

- 85% - 89.99%
- 90% - 94.99%
- 95% - 100%


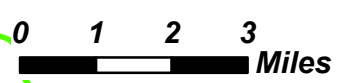
- 0 Crashes (Cat. 1)
- 1-2 Crashes (Cat. 2)
- 3-5 Crashes (Cat. 3)
- 6-9 Crashes (Cat. 4)
- 10+ Crashes (Cat. 5)


### ROUTES

-  INT.
-  U.S.
-  OR



**DISCLAIMER:**  
This product is for informational purposes only and may not have been prepared for or be suitable for legal, engineering or surveying purposes. Users of this information should review or consult the primary data and information sources to ascertain the usability of the information.

  
**NORTH**  
  
 0 1 2 3 Miles


 PRODUCED BY ODOT - GIS UNIT  
 (503) 986-3154 - OCTOBER 2012  
 GIS No. 23-57

\\s6000e\giswork\GIS23\_57\_SIP\_SPIS\_maps\SPIS\_09\_11\SPIS\_09\_11\_Cities